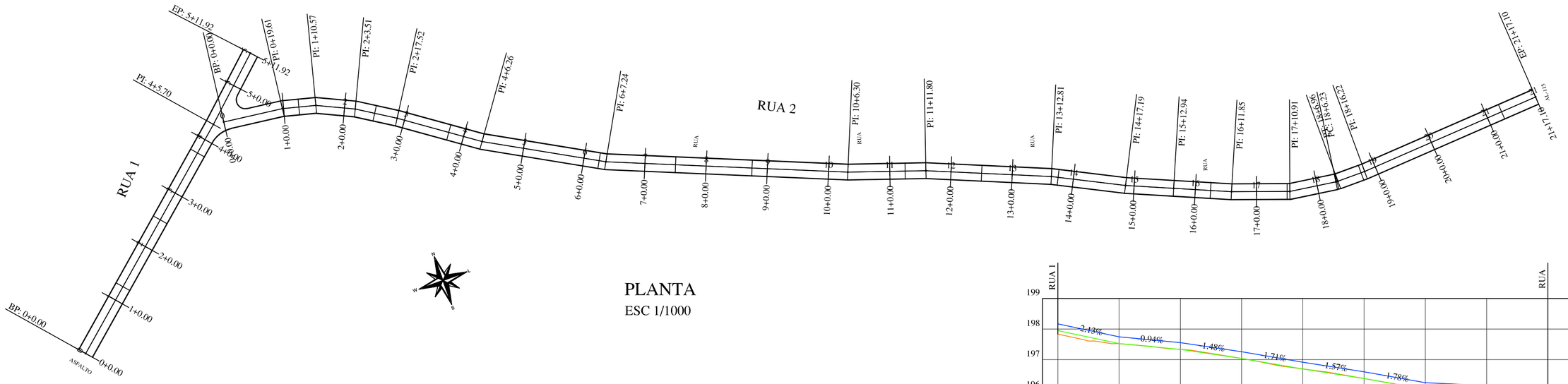

PLANTA
ESC 1/1000

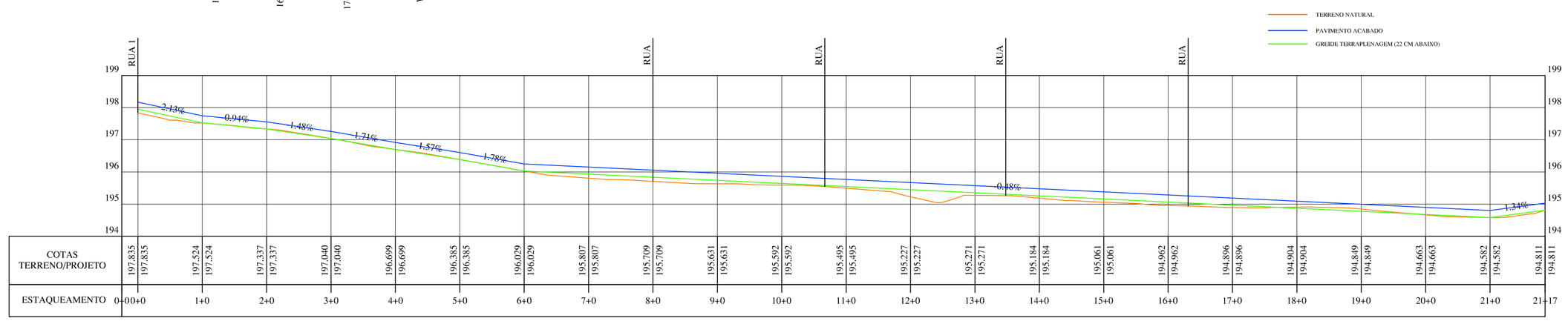

COTAS TERRENO/PROJETO	197.835 / 197.835	197.524 / 197.524	197.337 / 197.337	197.040 / 197.040	196.699 / 196.699	196.385 / 196.385	196.029 / 196.029	195.807 / 195.807	195.709 / 195.709	195.631 / 195.631	195.592 / 195.592	195.495 / 195.495	195.227 / 195.227	195.271 / 195.271	195.184 / 195.184	195.061 / 195.061	194.962 / 194.962	194.896 / 194.896	194.904 / 194.904	194.849 / 194.849	194.663 / 194.663	194.582 / 194.582	194.811 / 194.811
ESTAQUEAMENTO	0+00	1+0	2+0	3+0	4+0	5+0	6+0	7+0	8+0	9+0	10+0	11+0	12+0	13+0	14+0	15+0	16+0	17+0	18+0	19+0	20+0	21+0	21+17

PERFIL LONGITUDINAL - RUA 2
ESC H 1/1000
ESC V 1/100

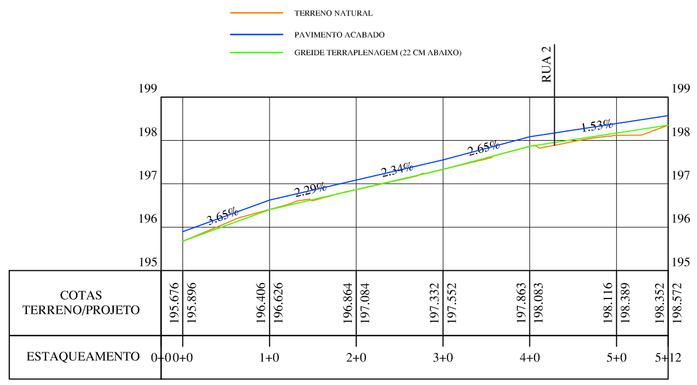

COTAS TERRENO/PROJETO	195.676 / 195.886	196.406 / 196.626	196.864 / 197.084	197.332 / 197.552	197.863 / 198.083	198.116 / 198.389	198.352 / 198.572
ESTAQUEAMENTO	0+00	1+0	2+0	3+0	4+0	5+0	5+12

PERFIL LONGITUDINAL - RUA 1
ESC H 1/1000
ESC V 1/100

SEÇÃO TIPO - 5,00 m
SEM ESCALA

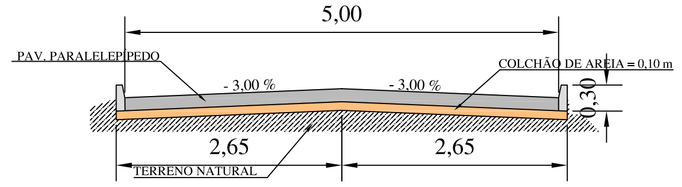

LOCALIZAÇÃO
SEM ESCALA

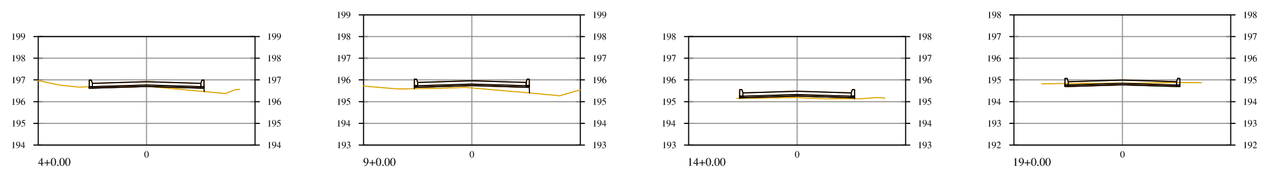

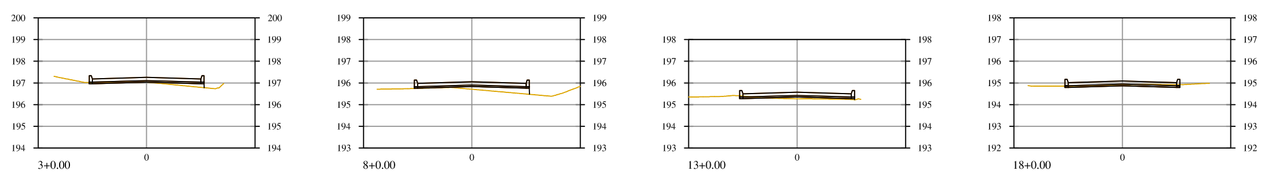

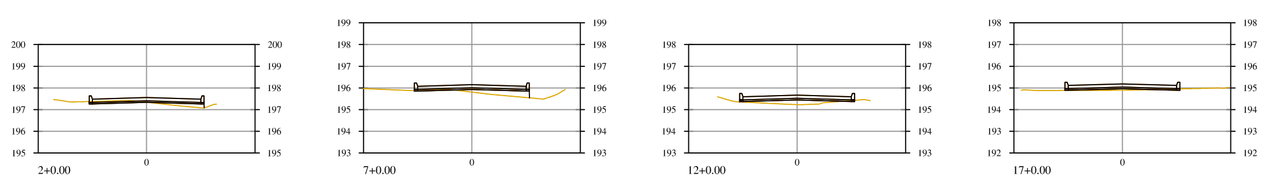

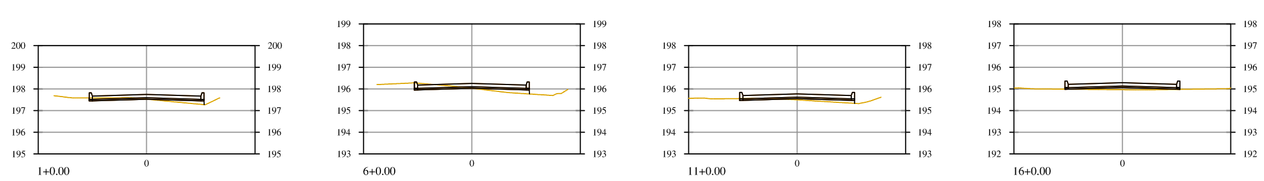

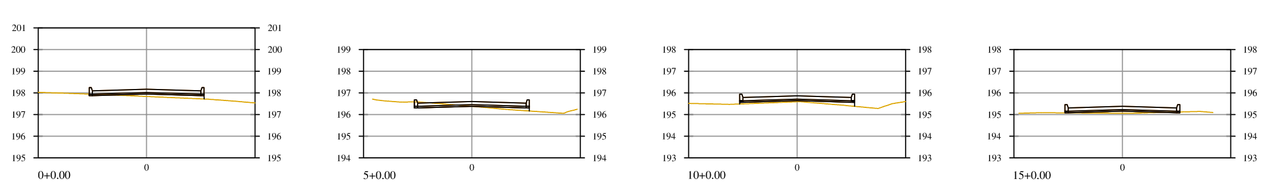

SEÇÕES RUA 2
ESC V 1/200
ESC H 1/200

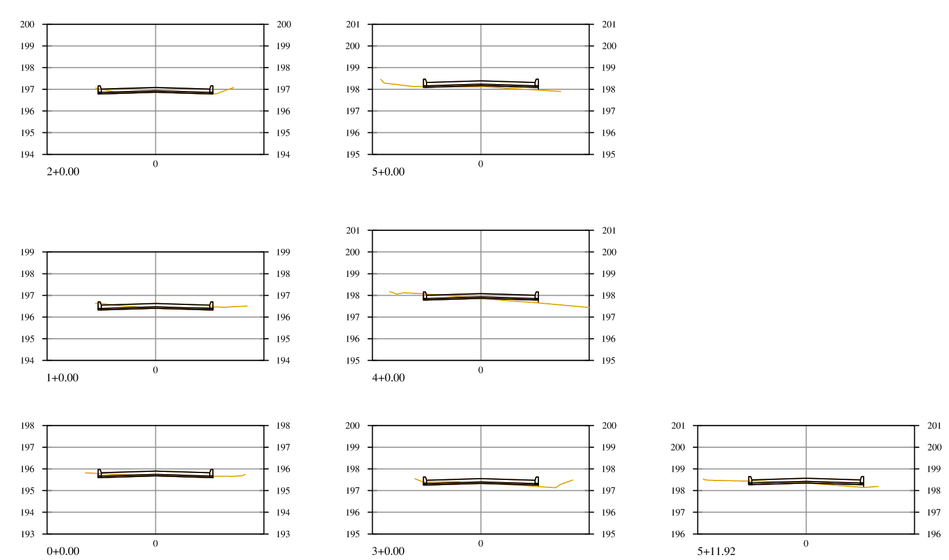

SEÇÕES RUA 1
ESC V 1/200
ESC H 1/200

QUADRO DE RUAS

RUA	COMPR. (M)	LARG. (M)	ÁREA (M²)	MEIO FIO (M)	COORDENADAS DATUM SIRGAS 2000		
					ZONA	INÍCIO	FIM
1	111,92	5,00	559,60	223,84	24L	N 8899472,8164 E 768884,6779	N 8899546,6274 E 768968,7906
2	437,10	5,00	2.185,50	874,20	24L	N 8899528,4522 E 768952,9423	N 8899389,6822 E 769358,1660

Tabela de Volumes - Rua 1

Estaca	Área de Aterro	Área de Corte	Volume de Aterro	Volume de Corte	Volume Acum. de Aterro	Volume Acum. de Corte
0+0.00	0.00	0.54	0.00	0.00	0.00	0.00
1+0.00	0.00	0.72	0.00	12.65	0.00	12.65
2+0.00	0.00	0.38	0.00	11.01	0.00	23.65
3+0.00	0.03	0.42	0.34	7.94	0.34	31.60
4+0.00	0.12	0.53	1.49	9.49	1.83	41.08
5+0.00	0.13	0.06	2.44	5.97	4.27	47.05
5+11.92	0.10	0.40	1.37	2.76	5.65	49.81

Tabela de Volumes - Rua 2

Estaca	Área de Aterro	Área de Corte	Volume de Aterro	Volume de Corte	Volume Acum. de Aterro	Volume Acum. de Corte
0+0.00	0.26	0.07	0.00	0.00	0.00	0.00
1+0.00	0.16	0.39	4.14	4.68	4.14	4.68
2+0.00	0.19	0.38	3.35	7.84	7.49	12.52
3+0.00	0.17	0.23	3.45	6.25	10.94	18.77
4+0.00	0.13	0.25	2.94	4.85	13.88	23.62
5+0.00	0.13	0.53	2.65	7.72	16.54	31.34
6+0.00	0.21	0.59	3.41	11.15	19.95	42.49
7+0.00	0.50	0.11	7.16	6.96	27.11	49.45
8+0.00	0.45	0.03	9.52	1.43	36.62	50.88
9+0.00	0.48	0.00	9.25	0.29	45.87	51.17
10+0.00	0.27	0.02	7.41	0.20	53.29	51.36
11+0.00	0.15	0.22	4.13	2.39	57.42	53.75
12+0.00	0.38	0.02	5.29	2.42	62.71	56.17
13+0.00	0.05	0.11	4.32	1.31	67.03	57.47
14+0.00	0.11	0.01	1.61	1.15	68.64	58.63
15+0.00	0.05	0.03	1.60	0.35	70.24	58.98
16+0.00	0.09	0.00	1.33	0.31	71.57	59.28
17+0.00	0.01	0.09	0.93	0.93	72.50	60.21
18+0.00	0.00	0.55	0.07	6.48	72.56	66.70
19+0.00	0.00	0.83	0.00	13.88	72.56	80.58
20+0.00	0.00	0.47	0.00	13.03	72.56	93.61
21+0.00	0.00	0.51	0.00	9.80	72.56	103.41
21+17.10	0.01	0.42	0.06	7.94	72.62	111.34

REVISÃO				
Nº	DATA	DESCRIÇÃO	EXECUTADO POR	APROVADO POR

CODEVASF	
ACEITO	DATA

DESENHO DE REFERÊNCIA	
TÍTULO	NÚMERO

NOTAS

VISTO E ACEITO
ESTA ACEITAÇÃO NÃO ISENTA A CONTRATADA DAS RESPONSABILIDADES E OBRIGAÇÕES CONTIDAS NO CONTRATO

ANALISADO
APROVADO
VISTO

5ª GRD/UEP

TOPOGRAFIA	RAIMUNDO GOMES	09/2019
DESENHO TOPOGRAFIA	CÍCERO GOMES	09/2019
PROJETO		
DESENHO PROJETO	CÍCERO GOMES	09/2019
APROVAÇÃO		

CODEVASF
MINISTÉRIO DO DESENVOLVIMENTO REGIONAL
COMPANHIA DE DESENVOLVIMENTO DOS VALES DO SÃO FRANCISCO E DO PARNAÍBA
5ª SUPERINTENDÊNCIA REGIONAL

PAVIMENTAÇÃO DE RUAS COM PARALELEPÍPEDOS
ESTRADA PARA SÍTIO BICAS - SÃO SEBASTIÃO/AL
PLANTA, PERFIS E LOCALIZAÇÃO

AREA TERRENO:	AREA CONSTRUÇÃO:	ESCALA:	FOLHA:
		INDICADA	01/02